

QUEEN'S ROAD

DEVERON GROVE

Clayton Dike

Allotment Gardens

Ward Bay

GEORGE AVENUE

Desmond

Brook House

Path

135.6m

137.8m

139.59m

30

22

20

7a

2a

2

6

1

3

5

4

8

18

7

8

9

13

15

B Sub Sta

B Sub Sta

US

Shelter

88

55

67



STAIN
SE 132176

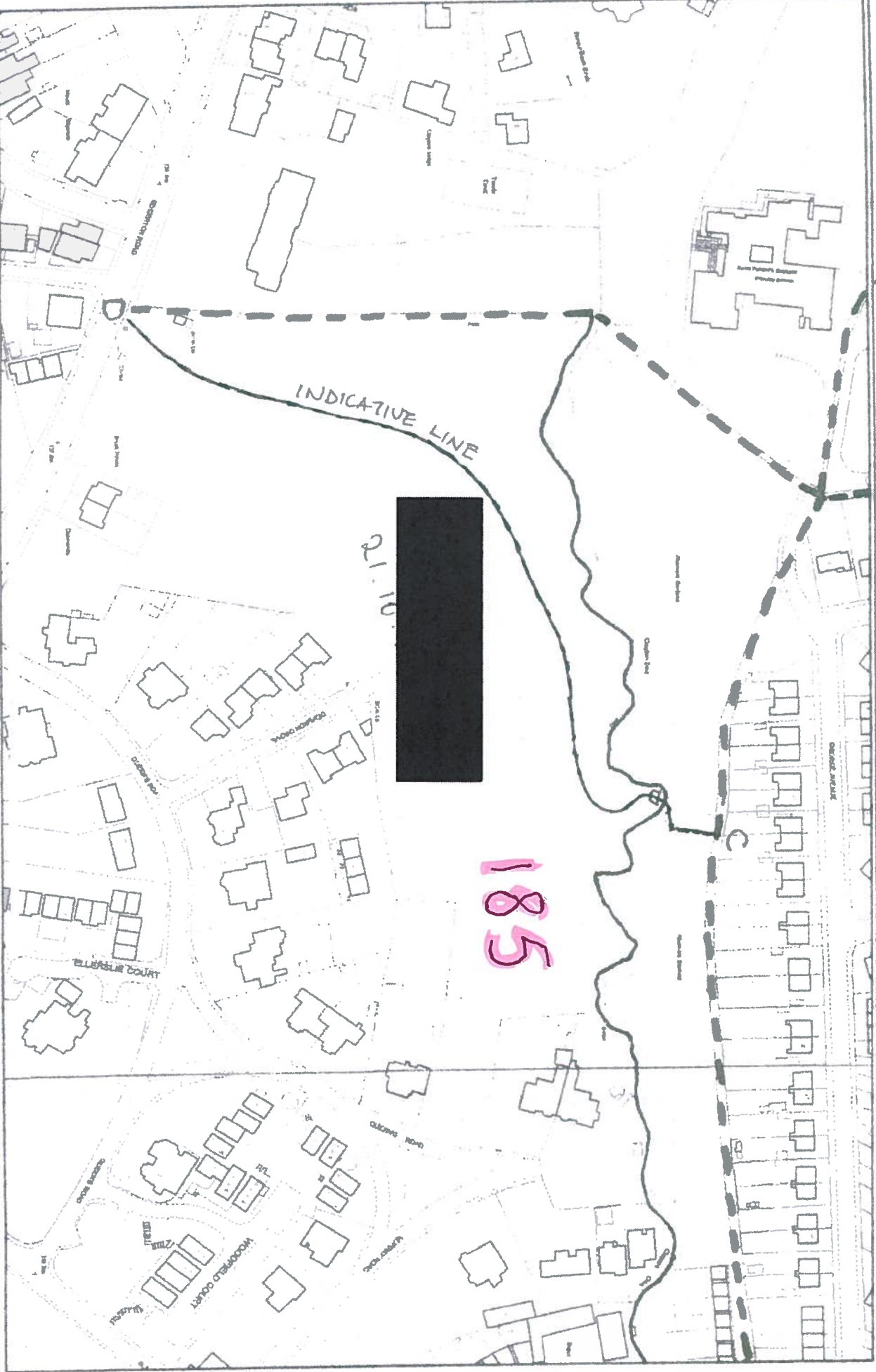
311

ST-735178



Witnesses) in

Definitive public footpaths



© Crown Copyright and database right 2014. Ordnance Survey 100018241

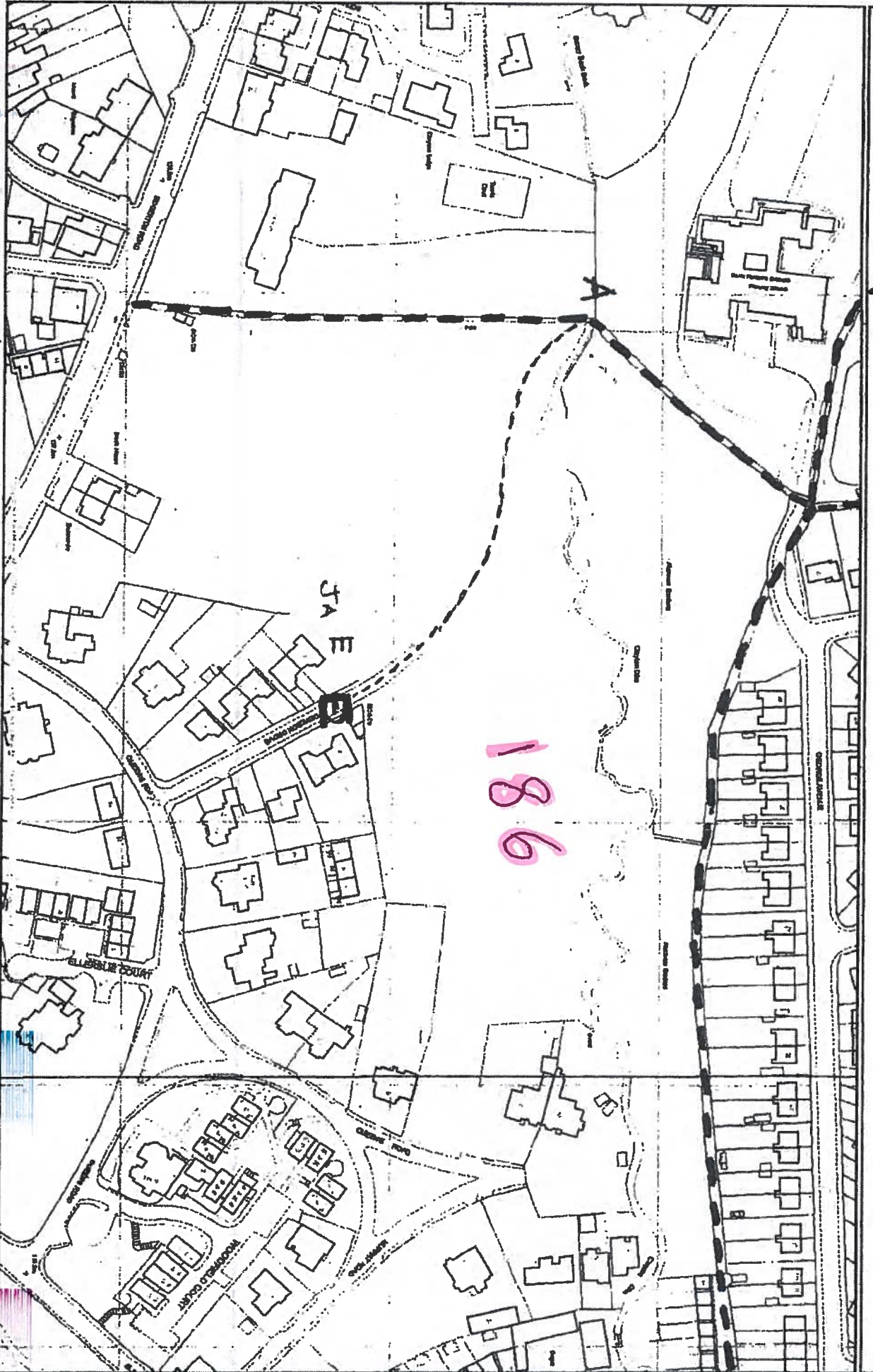
21.10.2014

Scale 1:2000
Centre = 413360 E 417714 N

Date 19/9/2014



Definitive public footpaths



186

JAE



Kirklees
COUNCIL

© Crown Copyright and database right 2014. Ordnance Survey 100019241

Scale 1/2000

Centre = 413350 E 417241 N

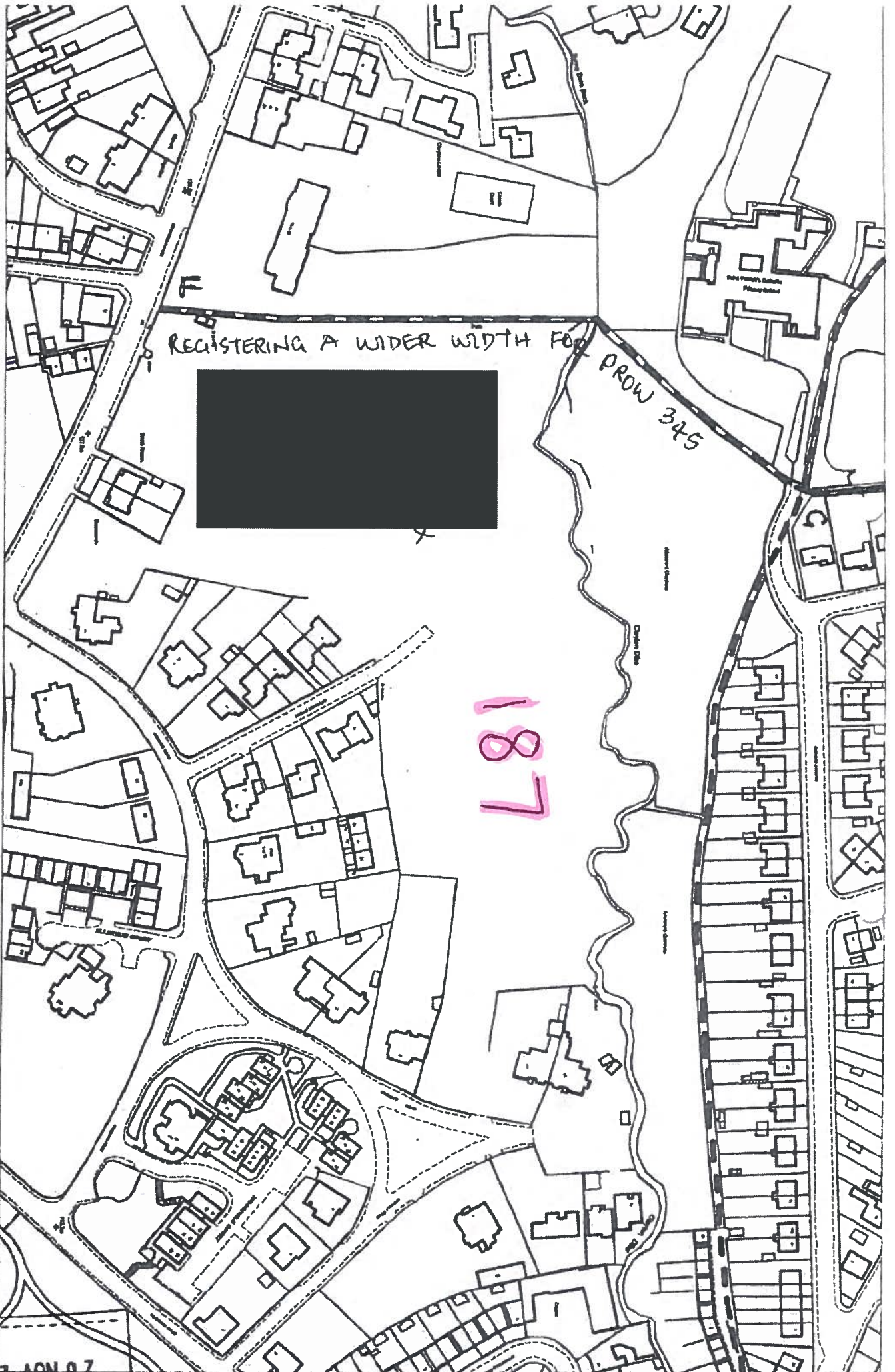
Date 18/9/2014



Definitive footpaths



Produced on 14 November 2014
Scale 1 : 2000



RECEIVED
28 NOV 2014